

## YOUR TRIP TO:











Appalachian Christian Academy

**1 HR 34 MIN | 94.2 MI**

**Est. fuel cost: \$6.01**

Trip time based on traffic conditions as of 12:27 PM on August 31, 2017. Current Traffic: Light

-  **1. Start out going north on King St NE toward Richard Ave NE.**  
Then 0.54 miles 0.54 total miles
  
-  **2. Turn left onto Orange Ave NE/US-460 W/US-221 S/US-220 Alt S. Continue to follow Orange Ave NE/US-460 W/US-220 Alt S.**  
Then 2.85 miles 3.39 total miles
  
-  **3. Merge onto I-581 N/US-220 N.**  
Then 5.16 miles 8.55 total miles
  
-  **4. Merge onto I-81 S via EXIT 1S on the left toward Salem/Bristol.**  
Then 70.90 miles 79.45 total miles
  
-  **5. Keep left to take I-81 S toward Bristol.**  
Then 12.32 miles 91.78 total miles
  
-  **6. Take EXIT 60 toward VA-90/Rural Retreat.**  
Then 0.19 miles 91.97 total miles
  
-  **7. Turn left onto Black Lick Rd.**  
*If you reach I-81 S you've gone about 0.1 miles too far.*  
Then 0.47 miles 92.44 total miles
  
-  **8. Black Lick Rd becomes N Main St.**  
Then 1.30 miles 93.74 total miles

 **9. Turn right onto Parsonage Ave.**

*Parsonage Ave is just past Maple Ave.*

*If you reach Williams Ave you've gone a little too far.*

Then 0.51 miles

94.25 total miles



**10. Appalachian Christian Academy, 598 Parsonage Ave, Rural Retreat, VA, 598 PARSONAGE AVE is on the right.**

*Your destination is 0.1 miles past Scott St.*

*If you reach Cherry St you've gone about 0.2 miles too far.*

Use of directions and maps is subject to our [Terms of Use](#). We don't guarantee accuracy, route conditions or usability. You assume all risk of use.